



# Fact Sheet

# Kent County

Find out more about areas in your county with the greatest LRS (Low Response Score - the predicted rate of individuals who will not provide the Census with their information on their own and/or accurately). There are multiple variables that can affect a community's LRS such as poverty, renting a home and access to internet service. This sheet will help you quickly identify areas with the greatest LRS, understand the main factors affecting LRS in that area and access resources about those specific factors. **PLEASE NOTE: LRS is intended to help communities target their resources and census outreach efforts. It is not indicative of a potential undercount.**

## Alpine Township - Tract 0114.06

### West River Neighborhood

Total Population Estimate (2017): 5,623

Low Response Score: 29.9%

### Top Three Variables Affecting LRS

Population in Poverty: 5,542

Renters: 1,910

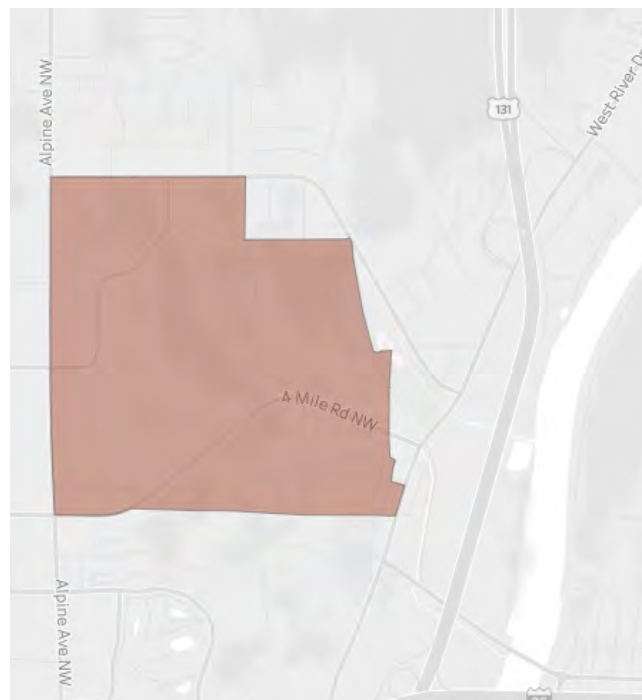
Latino Population: 1,135

### Resources

[Households with Low Incomes Count in the 2020 Decennial Census](#)

[Renters Count in the Decennial Census](#)

[Latinos Count in the 2020 Census](#)



## City of Wyoming - Tract 0133

### Galewood Neighborhood

Total Population Estimate (2017): 5,263

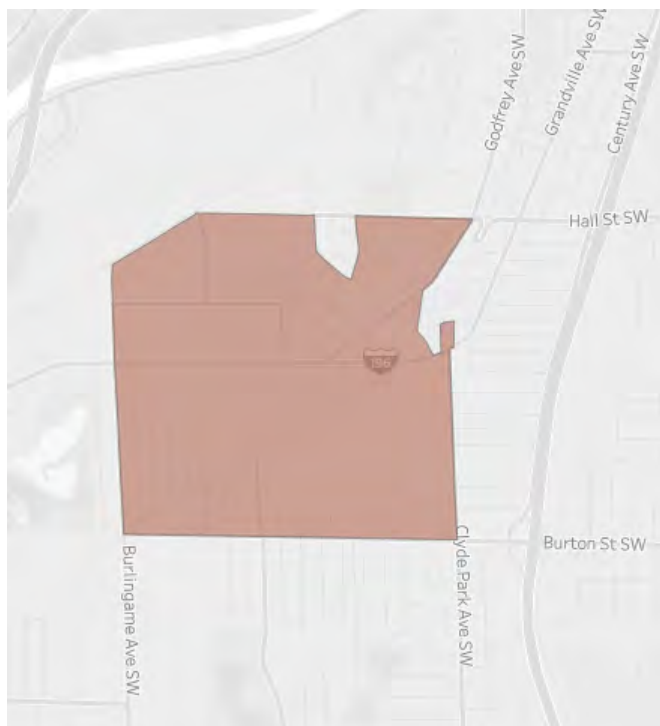
Low Response Score: 27.5%

#### Top Three Variables Affecting LRS

Population in Poverty: 5,256

Latino Population: 3,227

African American Population: 530



#### Resources

[Households with Low Incomes Count in the 2020 Decennial Census](#)

[Latinos Count in the 2020 Census](#)

[African Americans in the 2020 Census](#)

## City of Kentwood - Tract 0126.8

### 28th St. and GRR Airport

Total Population Estimate (2017): 3,778

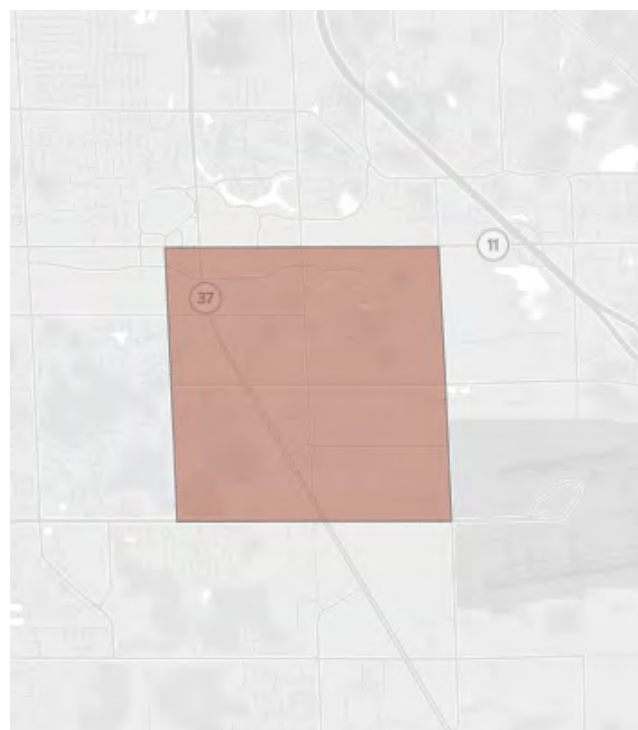
Low Response Score: 26.0%

#### Top Three Variables Affecting LRS

Population in Poverty: 3,624

Renters: 1,414

African American Population: 830



#### Resources

[Households with Low Incomes Count in the 2020 Decennial Census](#)

[Renters Count in the Decennial Census](#)

[African Americans in the 2020 Census](#)